


HELLFROST IMAGES

Went for a walk today with Mrs. Wiggy, and took some photos of the landscape. While Shetland is lacking in trees, these pretty much show large areas of the Hearthlands (and some others). Although I have attached labels, these are my personal views, and may differ from yours. If nothing else, they're something to print out and how your players.



VIEW ACROSS THE CRYSTALFLOW



**THE RUGGED UPLANDS OF THE
MARKLANDS, OR THE MAGOCRACY**



**STANDING ATOP MOOT HILL LOOKING
ACROSS THE CRYSTALFLOW INTO
EASTERN ROYALMARK**



**WORSHIPPERS LED BY TWO CLERICS
APPROACH A TEMPLE. GIVEN THE RAM'S
HEAD, THIS IS PROBABLY A TEMPLE TO
EOSTRE ANIMALMOTHER**



**TEMPLE. SIMPLE LOW STONE WALLS TOPPED
WITH TURF. THE NICHEs ARE WHERE STATUES
ARE PLACED ON HOLY DAYS OR WHERE CLERICS
PERFORM THE SACRED RITES**



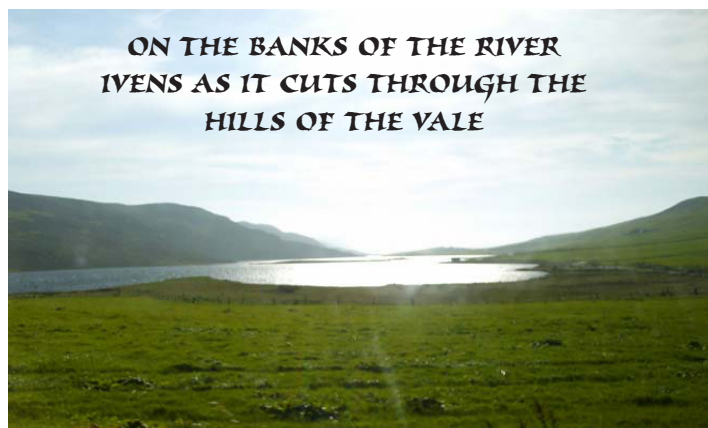
**STANDING IN THE FOOTHILLS OF THE
THUNOR RANGE LOOKING INTO CENTRAL
NORDMARK**



**RUINED ANARI OUTPOST IN THE
MARKLANDS**



**WET GROUND IS COMMONPLACE, ESPECIALLY
IN THE HEARTHLANDS IN SPRING. THE GRASS
AROUND THIS POOL IS FAR FROM SOLID**



**ON THE BANKS OF THE RIVER
IVENS AS IT CUTS THROUGH THE
HILLS OF THE VALE**



**TRADE ROAD ROUTE RUNNING
THROUGH THE DRAUGH HILLS**



**COULD BE ANYWHERE. WITH THE STRUCTURE
ON THE MIDDLE HORIZON (RIGHT HAND
SIDE), IT MIGHT BE A VIEW TOWARD THE
MOUNDS OF HEROES GONE, WITH THE
ROUNDED PEAKS OF THE HEARTH RANGE IN
THE DISTANCE**



**SACRED STONE DEPICTING THUNOR AS
A BIRD-HEADED HUMAN HOLDING
A HAMMER, ONE OF HIS FAVORED
WEAPONS (ALONG WITH THE SPEAR)**



SAXA JARL ON HIS THRONE. GIVEN THE HORSE EMBLEM, THIS IS PROBABLY IN EASTERN VEERMARK

THE PHOTOS ON THIS PAGE AND THE NEXT ONE WERE TAKEN IN SHETLAND OVER THE LAST FEW YEARS.



FULL HELMET WORN BY BOTH SAXA AND ANARI WARRIORS



SAXA GREAVES. NOTE THE INTRICATE DESIGN AND LACK OF METAL



SAXA BRACELET SHOWING STYLIZED STORM DRAGONS



**SAXA NOBLEMAN WHO FELL AT OSTERSUND
GIVEN A FITTING BURIAL AT SEA**



**FROST GIANTS RAIDING FROM THE
ICEBARRIER MOUNTAINS**



**BARROWS TYPICAL OF THOSE FOUND IN THE MOUNDS
OF HEROES GONE, THE CAIRN LANDS, AND THE LICHE
LANDS OF OLD, AMONG OTHER PLACES**

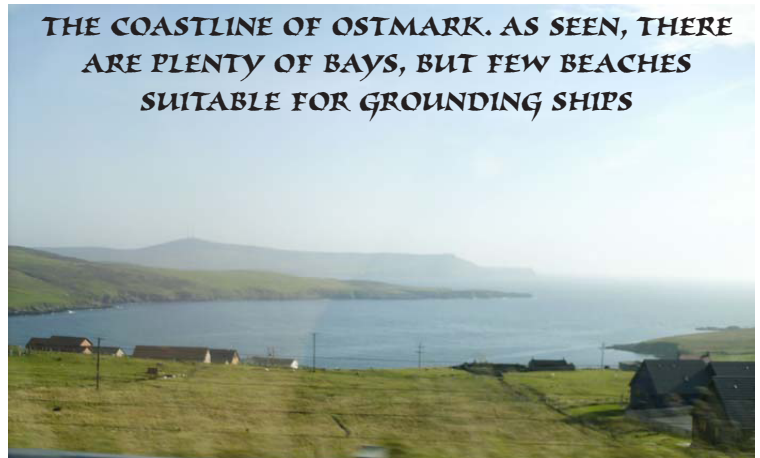
RUINS DOT THE LANDSCAPE OF THE HEARTHLANDS



START OF THE HIGH MOOR IN CHALCIS



**THE COASTLINE OF OSTMARK. AS SEEN, THERE
ARE PLENTY OF BAYS, BUT FEW BEACHES
SUITABLE FOR GROUNDING SHIPS**



THE EDGE OF GNATMARSH IN ROYALMARK



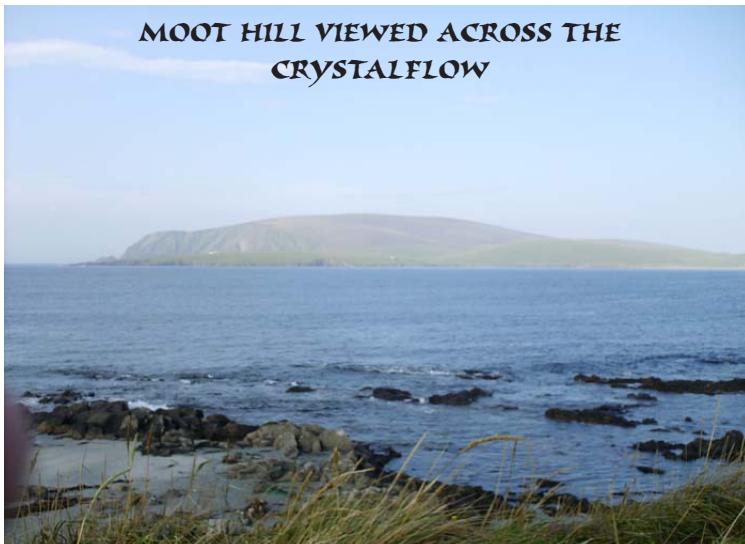
**THE UPLANDS OF ORCMARK, HOME TO
COUNTLESS ORCS, GIANTS, AND OGRES**



**THE COAST OF MIDMARK IS LESS RUGGED
THAN OTHER MARKLANDS**



**MOOT HILL VIEWED ACROSS THE
CRYSTALFLOW**



**TYPICAL TUOMI HOUSE AS
FOUND IN THE EASTERN LOW
WINTERLANDS**



**STRETCH OF BEACH FOR
GROUNDING SMALL SHIPS.
A VILLAGE IS LIKELY TO LIE
NEARBY, FOR GOOD BEACHES
ARE HARD TO COME BY**



**SAXA BOARDGAME LAID OUT
READY TO BEGIN PLAY**



**ANOTHER VIEW OF A TUOMI
ROUNDHOUSE**

**A SMITH AT WORK. GIVEN
HIS TATTOOS AND PANTS, IT
IS LIKELY HE IS OF TUOMI
EXTRACT. THE WOMAN IS A
CLERIC OF ERTHA**




**FOLLOWERS OF EOSTRE
PLANTMOTHER KNOW HOW
MUCH EFFORT GOES INTO
GRINDING CORN TO GET FLOUR**



TEMPLE OF THUNOR. THE PROCESSIONAL PATH IS MARKED WITH STONES, AND CURVED TO SYMBOLIZE THE WIND. THE HOLE MARKS WHERE THE TIMBER FRAME USED IN SKY BURIALS IS ERECTED

INSIDE OF A BROCH



INTERIOR OF A TUOMI WHEELHOUSE. NORMALLY DARK, THIS ONE IS HAVING THE ROOF REPLACED



**INTERIOR OF AN OCCUPIED
TUOMI WHEELHOUSE. NOTE
THE NUMBER OF PEOPLE
LIVING IN THE SMALL INTERIOR**

**WALL MUST BE BUILT BOTH
FOR DEFENSE AND TO KEEP
OUT THE WIND**



**INTERIOR OF A TYPICAL SAXA
STEAD. THE REAR AREA IS
USED TO HOUSE ANIMALS,
KEEPING THEM SAFE AND
HELPING HEAT THE HOUSE**

↑ In about 1150 this longhouse was divided, with people living in one end and animals in the other.



**A BARBARIAN WARLORD
PONDERS HIS NEXT
CONQUEST**

**CITIZENS BURY THEIR
ANCESTORS CLOSE, BOTH
FOR COMFORT AND TO KEEP
AN EYE ON THEIR MORTAL
REMAINS**



**LARGE ANARI HOUSE, OR
POSSIBLY A TEMPLE TO EOSTRE
PLANTMOTHER, COMPLETE
WITH BREAD OVEN**



**TYPICAL ANARI
FORTIFIED MANOR**

**FROM A STRONG FORT IN
OSTERSUND, VESTMARK'S
BELEAGUERED GARRISON
KEEPS A WATCHFUL EYE OUT
FOR ORC PIRATES**



**BORDERS ARE ILL-DEFINED.
THIS STONE STANDS HIGH
ABOVE THE SEA, MARKING
THE BOUNDARY BETWEEN
OSTMARK AND VEERMARK**



**VIEW FROM NORTHERN
OSTMARK LOOKING TOWARD
THE DISTANT CAIRN HILLS**



**BARROWS CAN BE FOUND
ALMOST ANYWHERE IN THE
HEARTHLANDS**



**A VIEW FROM THE EASTERN ORCBLOOD
HILLS INTO THE MISTLANDS**